



COMUNE DI
RACALMUTO

STUDIO GEOLOGICO

SEZIONI GEOLOGICHE

Scala 1:10,000

PIANO
REGOLATORE
GENERALE





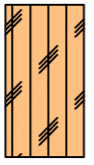





ALLEGATI N.8

Il Geologo
dr. Luigi Romano

Racalmuto, li

Visti

LEGENDA

-  Discarica di rostici di minerale solifero "Ginesi"
 -  Depositi detritici di varia genesi
 -  Argille plioceniche con olisioili di varia età - Olistostoma
 -  Calcari marnosi e marne calcaree biancastre - "Triubi"
 -  Sali solubili
 -  Gessi con livelli argillosi
 -  Calcari compatti, brecciatì o travertinoidi a stratificazione più o meno evidente
 -  Triubi - (gessi bianchi silicei ed alternanza di marne ed argille varicolori)
 -  Argille sabbiose grigio - azzurre (Tortoniane)
-  Faglie

